



STATE OF NORTH CAROLINA
DEPARTMENT OF TRANSPORTATION

ROY COOPER
GOVERNOR

JAMES H. TROGDON, III
SECRETARY

June 8, 2017

ADDENDUM # 1

To: Plan Holders

^{DS}
wa

From: Wanda, H. Austin, PE
Division 14 Project Team Lead

RE: **Curb Ramp Site Location Revision**
Contract ID: DN00569
County: Jackson
Letting Date: June 13, 2017

One of the curb ramp site locations has been revised: **Acquoni Rd. (SR 1368) @ Ginger Lynn Welch (Jackson)** has been eliminated, replaced with **Acquoni Rd. (SR 1368) @ Great Smokies Inn (Jackson)**. The revised plans sheets are attached.

These revisions do not change bid items or the associated quantities.

Please access ebs addenda files on Bid Express@.

Please insert this letter into the addendum section of the proposal and sign the verification. Thank you for your attention to this matter.

STATE OF NORTH CAROLINA
DIVISION OF HIGHWAYS

HAYWOOD, JACKSON, SWAIN

STATE	STATE PROJECT REFERENCE NO.	SHEET NO.	TOTAL SHEETS
N.C.	R-5794BD	1	
STATE PROJ. NO.	F.A. PROJ. NO.	DESCRIPTION	
44910.1.4	TAP-1420(008)	PE	
44910.3.4	TAP-1420(008)	CONST	
44910.1.6	TAP-1420(010)	PE	
44910.3.6	TAP-1420(010)	CONST	

TIP PROJECT: R-5794BD

CONTRACT: DN00569

LOCATION: (R-5794B)

- US 19 & RIVER RD. (SWAIN)
- US 19 & RECTOR ST. (SWAIN)
- SLOPE ST. (SR 1323) & MITCHELL ST. (SWAIN)
- US 441 & OCONALUFTEE ISLAND PARK PEDESTRIAN BRIDGE (JACKSON)
- US 441 @ NEWFOUND LODGE (JACKSON)
- ACQUONI RD. (SR 1368) @ CHEROKEE HEAD START (JACKSON)
- ACQUONI RD. (SR 1368) @ CHEROKEE EMS (JACKSON)
- ACQUONI RD. (SR 1368) @ CHEROKEE EXPO CENTER (JACKSON)
- ACQUONI RD. (SR 1368) @ ACQUONI BAPTIST CHURCH (JACKSON)
- ACQUONI RD. (SR 1368) @ GREAT SMOKIES INN (JACKSON)
- GRINDSTAFF COVE RD. (SR 1513) @ JACKSON COUNTY JUSTICE CENTER (JACKSON)
- US 23 BUS. & GRINDSTAFF COVE RD. (SR 1513) (JACKSON)
- NC 116 (WEBSTER RD.) & SR 1359 (NORTH RIVER RD.)
- BROAD ST. (SR 1523) & MULLBERRY ST. (HAYWOOD)
- US 19 & DOGWOOD DR. (SR 1260) (HAYWOOD)
- US 19 & TWINBROOK LN. (HAYWOOD)

LOCATION: (R-5794D)

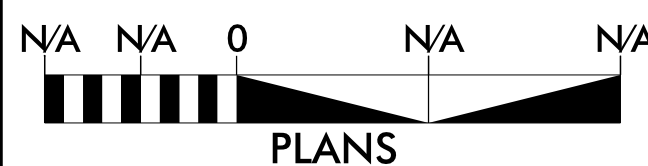
- INDUSTRIAL PARK DR. (SR 1267) (HAYWOOD)
- US 23 BUS. & BELLE MEADE DR. (HAYWOOD)
- US 23 BUS. & BOUNDARY ST. (HAYWOOD)
- US 23 BUS. & WAYNEWOOD DR. (HAYWOOD)
- FOREST HILLS RD. (SR 1330) @ RAMSEY CENTER (JACKSON)
- MEMORIAL DR. (SR 1332) @ WCU BOOKSTORE (JACKSON)
- BUZZARDS ROOST RD. (SR 1333) & CENTRAL DR. (SR 1169)

TYPE OF WORK:

CURB RAMPS, PAVEMENT MARKINGS, TRAFFIC CONTROL

INCOMPLETE PLANS
DO NOT USE FOR R/W ACQUISITION
DOCUMENT NOT CONSIDERED FINAL
UNLESS ALL SIGNATURES COMPLETED

GRAPHIC SCALES



DESIGN DATA

PROJECT LENGTH

Prepared in the Office of:
DIVISION OF HIGHWAYS
1000 Birch Ridge Dr., Raleigh NC, 27610

2012 STANDARD SPECIFICATIONS

RIGHT OF WAY DATE:
N/A

LETTING DATE:
N/A

JONATHAN WOODARD, PE
PROJECT ENGINEER


MARK HILL, PE
PROJECT DESIGN ENGINEER

HYDRAULICS ENGINEER

SIGNATURE: _____ P.E.


ROADWAY DESIGN ENGINEER

SIGNATURE: _____ P.E.

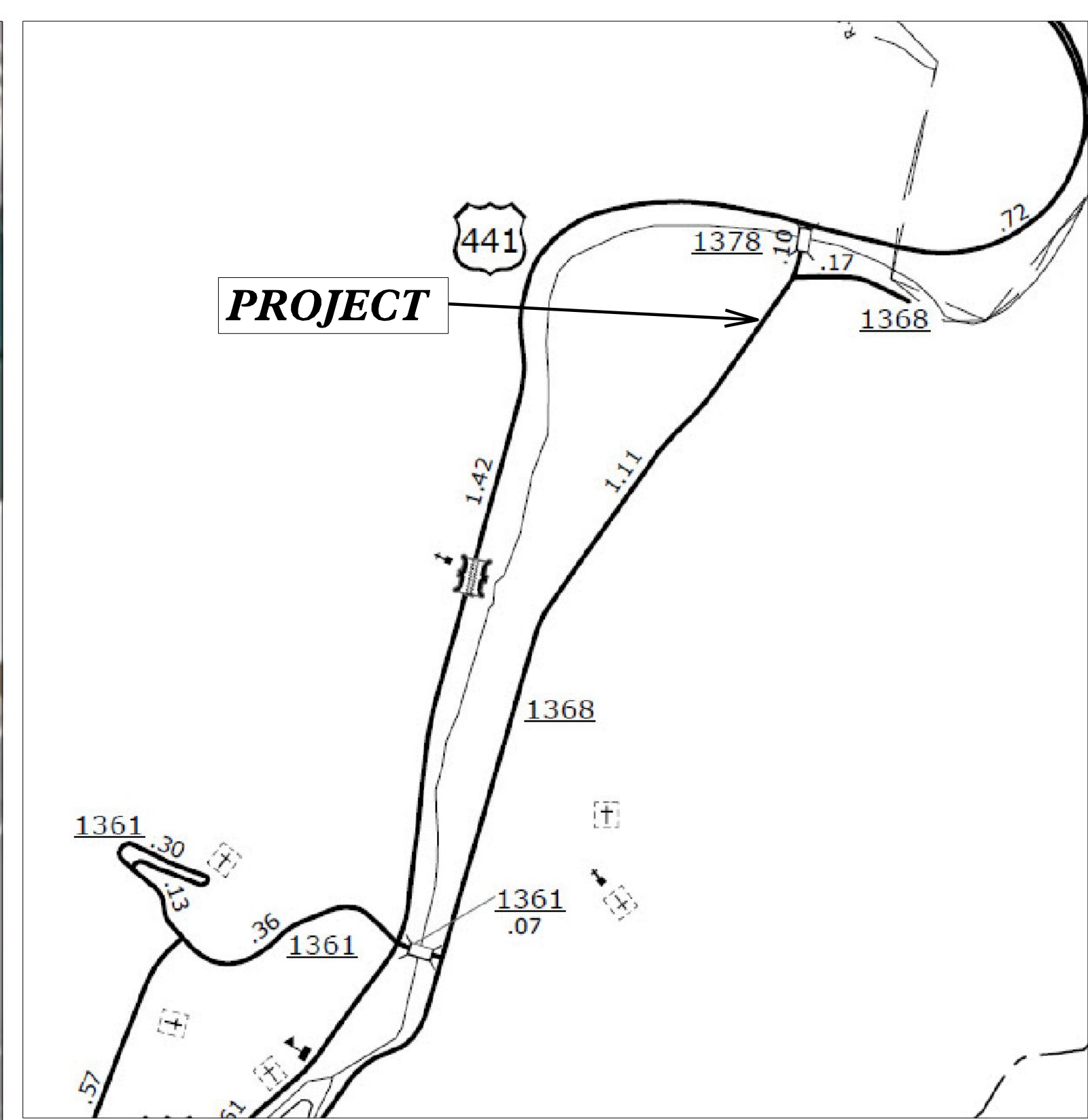


REVISIONS

05-JUN-2017 16:37 S:\Design\Design\Files\Multi-County\AR-5794\201707201 - Tap_Funds\Plans\Microstation\5794_Rdy_psb_Cherokee_Ginger_Lynn_Walchddp.mch113



ACQUONI RD. (SR 1368) @ GREAT SMOKIES INN



VICINITY MAP



PROJECT REFERENCE NO. <i>R-5794B</i>	SHEET NO. <i>13</i>
RW SHEET NO.	
ROADWAY DESIGN ENGINEER	HYDRAULICS ENGINEER
INCOMPLETE PLANS DO NOT USE FOR R/W ACQUISITION	
DOCUMENT NOT CONSIDERED FINAL UNLESS ALL SIGNATURES COMPLETED	